

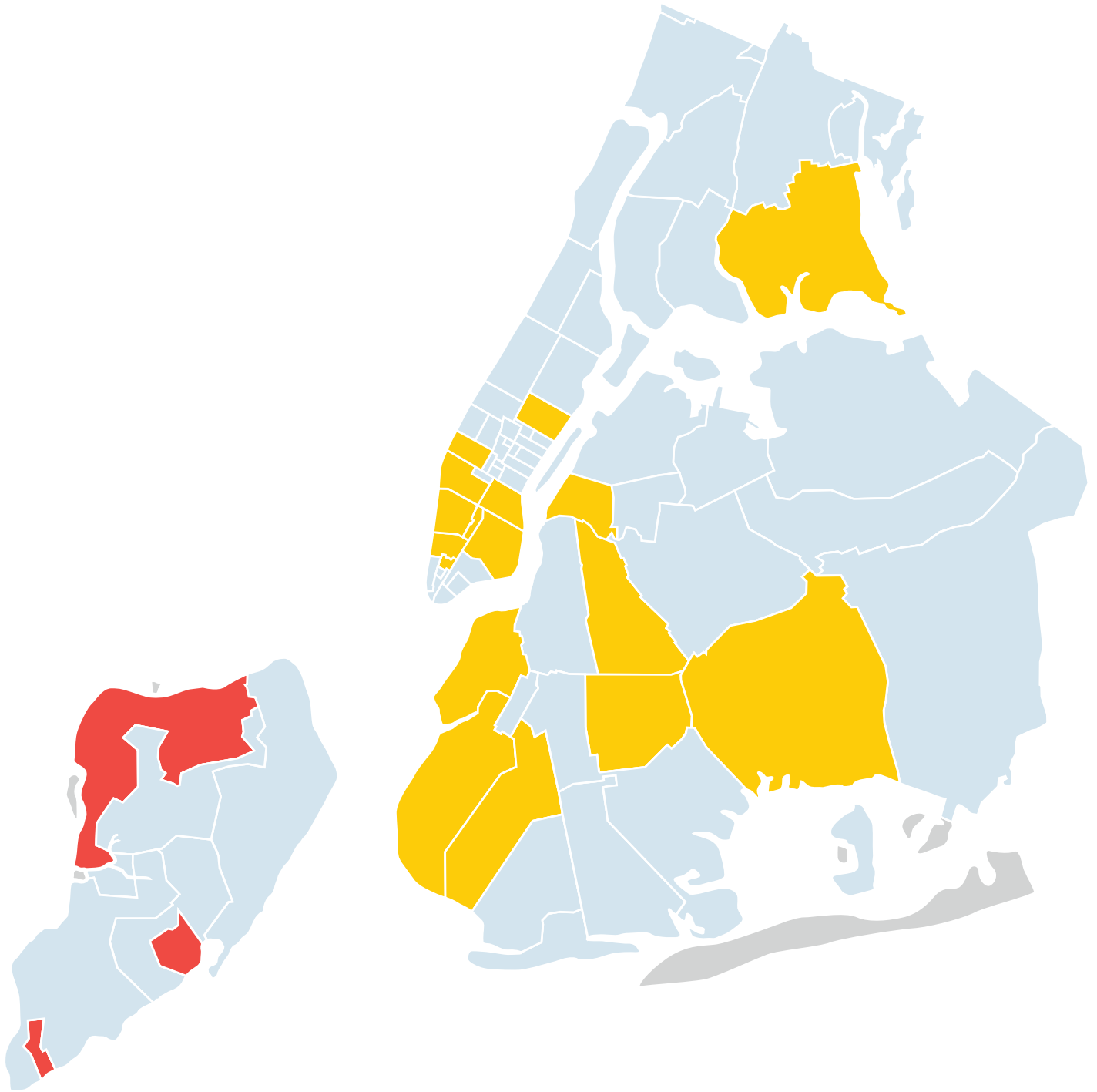
Consolidated Edison Company of New York

Strategic Solar Locations

Consolidated Edison Company of New York has outlined regions to be listed as Strategic Locations under the NY-Sun Performance Based PV Program (above 200kW). All of these regions are located in NYISO Zone J. Locations indicated in red are in place through the end of 2016, while yellow Locations go through the end of 2017.

Approximate boundaries for the Strategic Locations are given on the following pages. If your project is near a boundary, please email dgexpert@coned.com to verify that a specific site is within a Targeted Zone.

Con Edison **System Wide Map** | Strategic Solar Locations

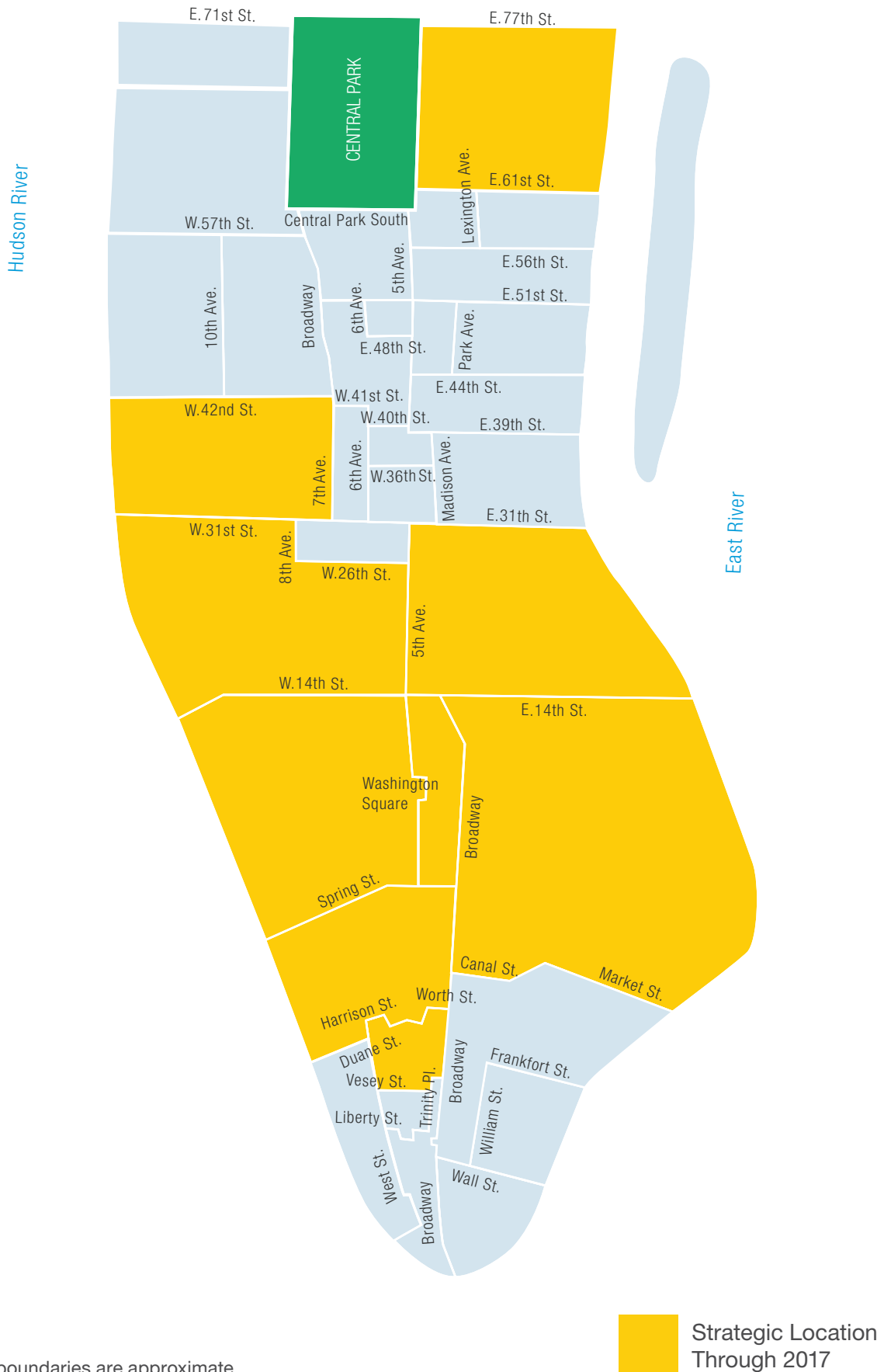


-  Strategic Location Through 2016
-  Strategic Location Through 2017

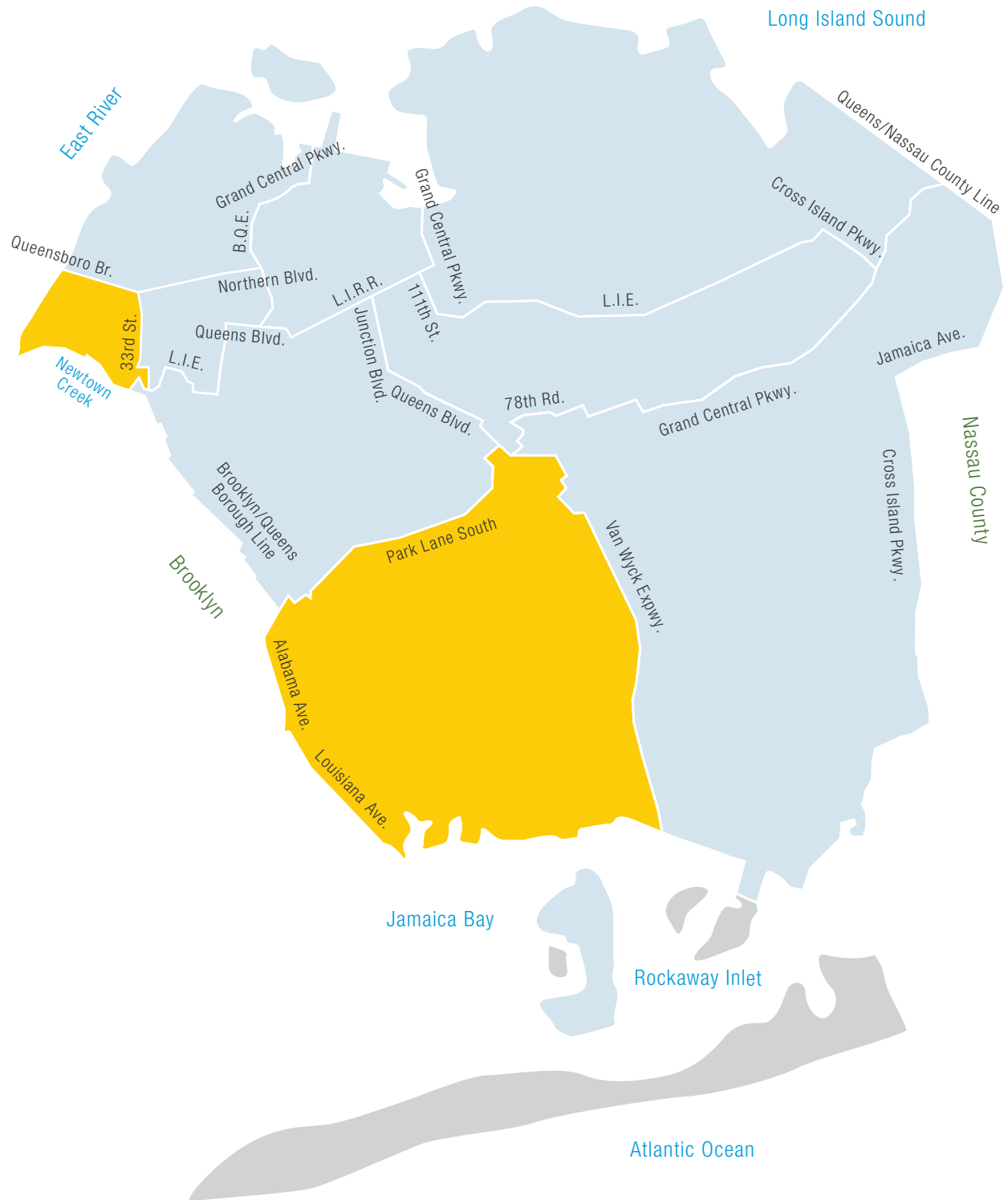
Con Edison **Bronx Map** | Strategic Solar Locations



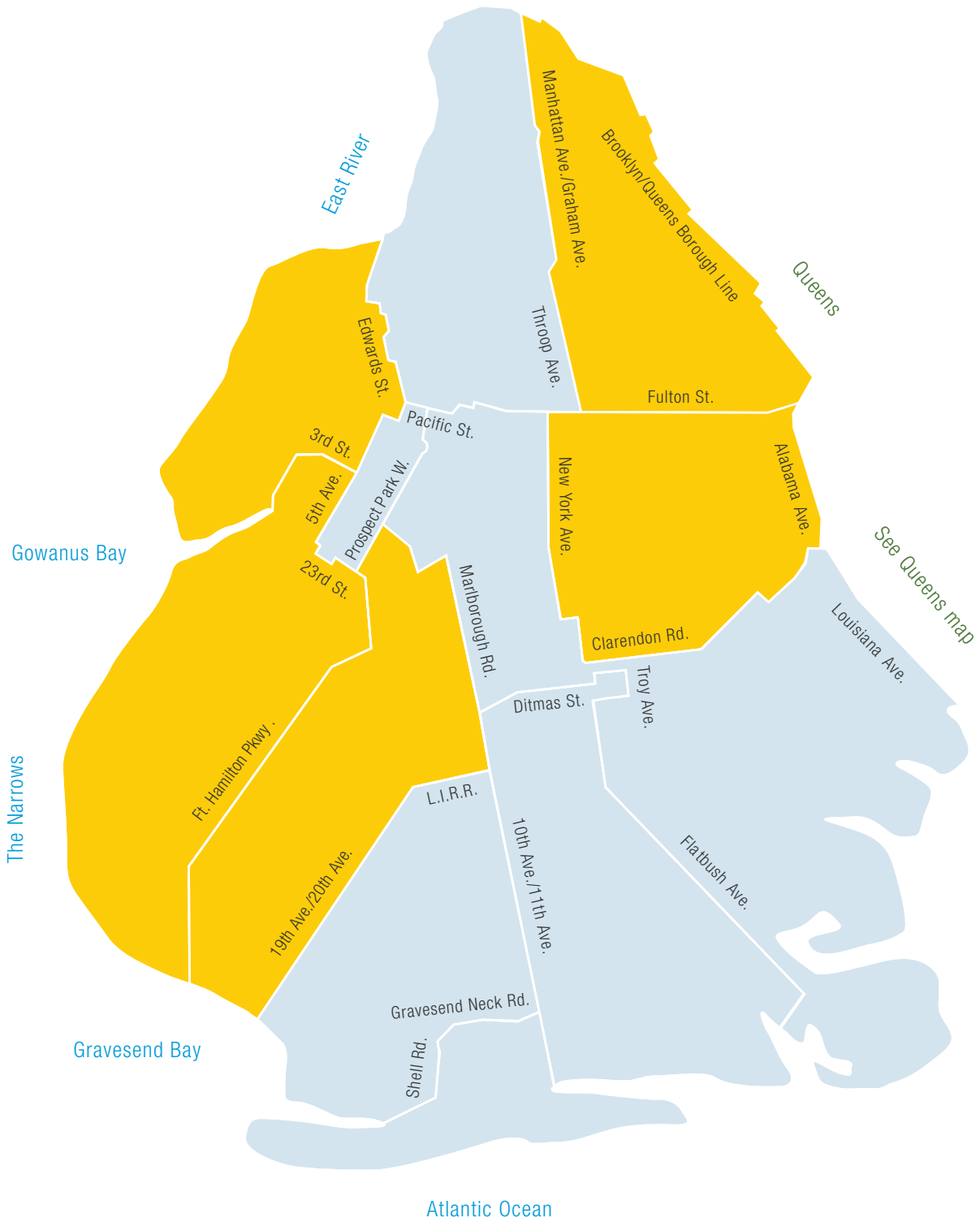
Con Edison **Manhattan Map** | Strategic Solar Locations



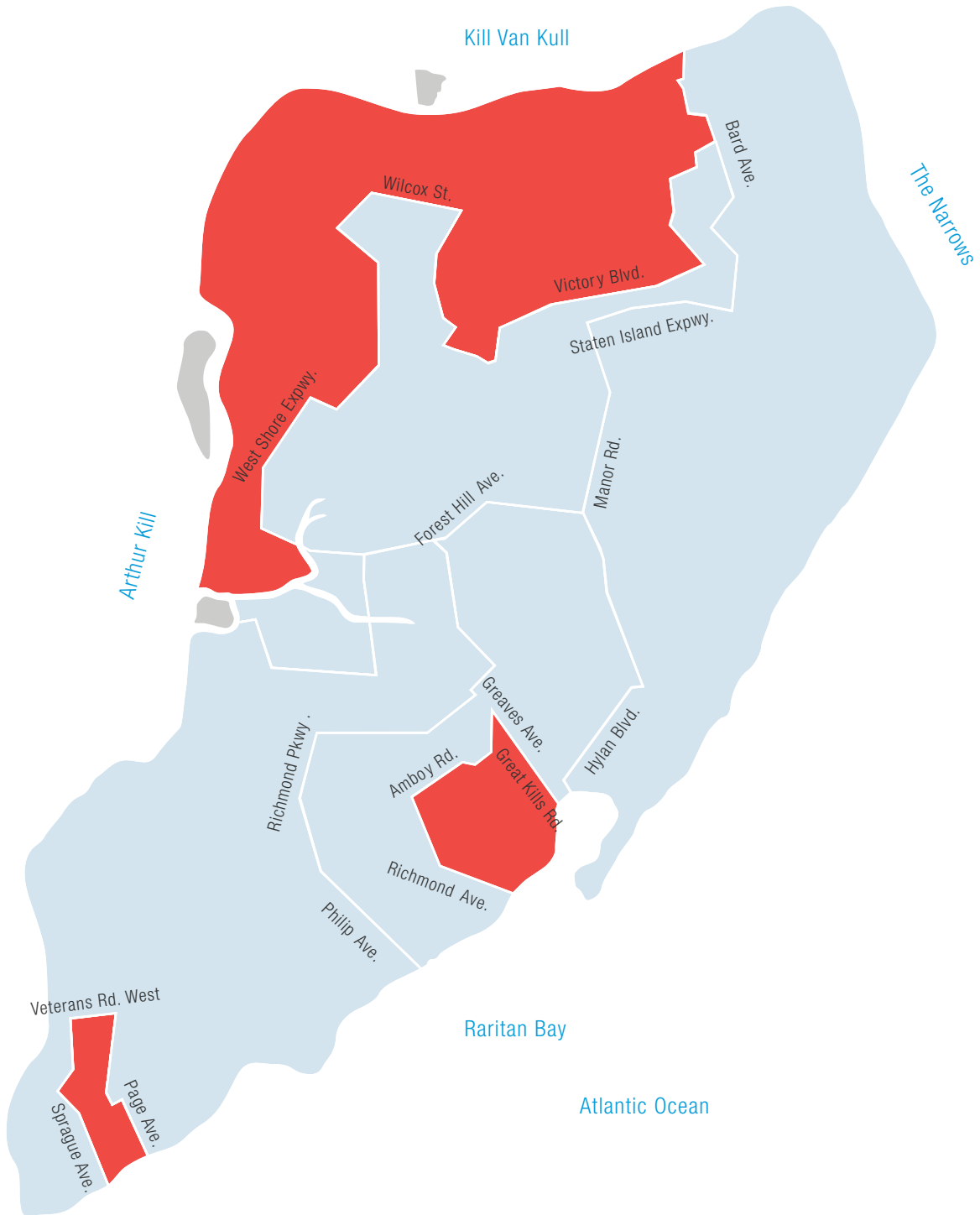
Con Edison **Queens Map** | Strategic Solar Locations





Con Edison **Brooklyn Map** | Strategic Solar Locations



Con Edison **Staten Island Map** | Strategic Solar Locations



-  Strategic Location Through 2016
-  Strategic Location Through 2017